Vicinity/Access Maps for Contract for Tree Planting, 2011

Access Map
A433 & A641 Replant
Coeur d'Alene Reservation

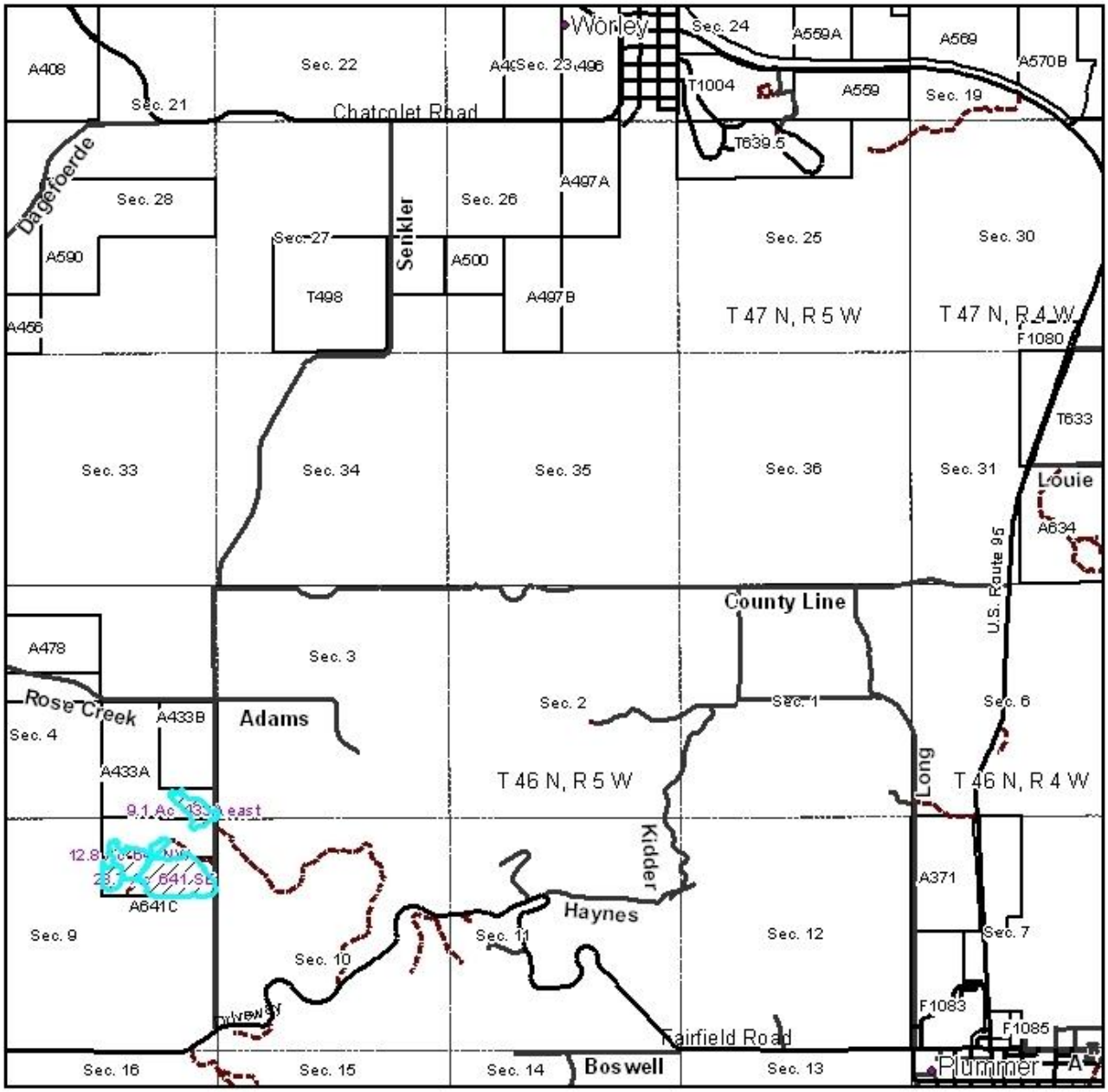

0 0.5 1 2 Miles

Legend

Highways

Gravel Roads

Dirt Roads

Trust Lands

Public Land Survey

N
W E
S

The information depicted on this map is the result of digital analysis performed on a database consisting of information from a variety of government and other credible sources. The accuracy of the information presented is limited to the collective accuracy of the database on the date of the analysis. The information is believed to be accurate and reasonable efforts have been made to ensure the accuracy of the map. However, the Coeur d'Alene Tribe expressly disclaims responsibility for damages or liability that may arise from the use of this map. This product is the property of the Coeur d'Alene Tribe and its use is hereby restricted. In particular, only those parties who have received express written permission from the Coeur d'Alene Tribe may distribute, copy, publish or release the information contained herein.

File Name: nboothe\MapProjects.mxd
For information on this map or other maps please contact us at nboothe@cdatribe-nsn.gov

CONFIDENTIAL AND PROPRIETARY. UNAUTHORIZED USE PROHIBITED.

Date: 3/23/2011
Map by Nboothe

Access Map
A64 CRP & A64-C Replant
Coeur d'Alene Reservation

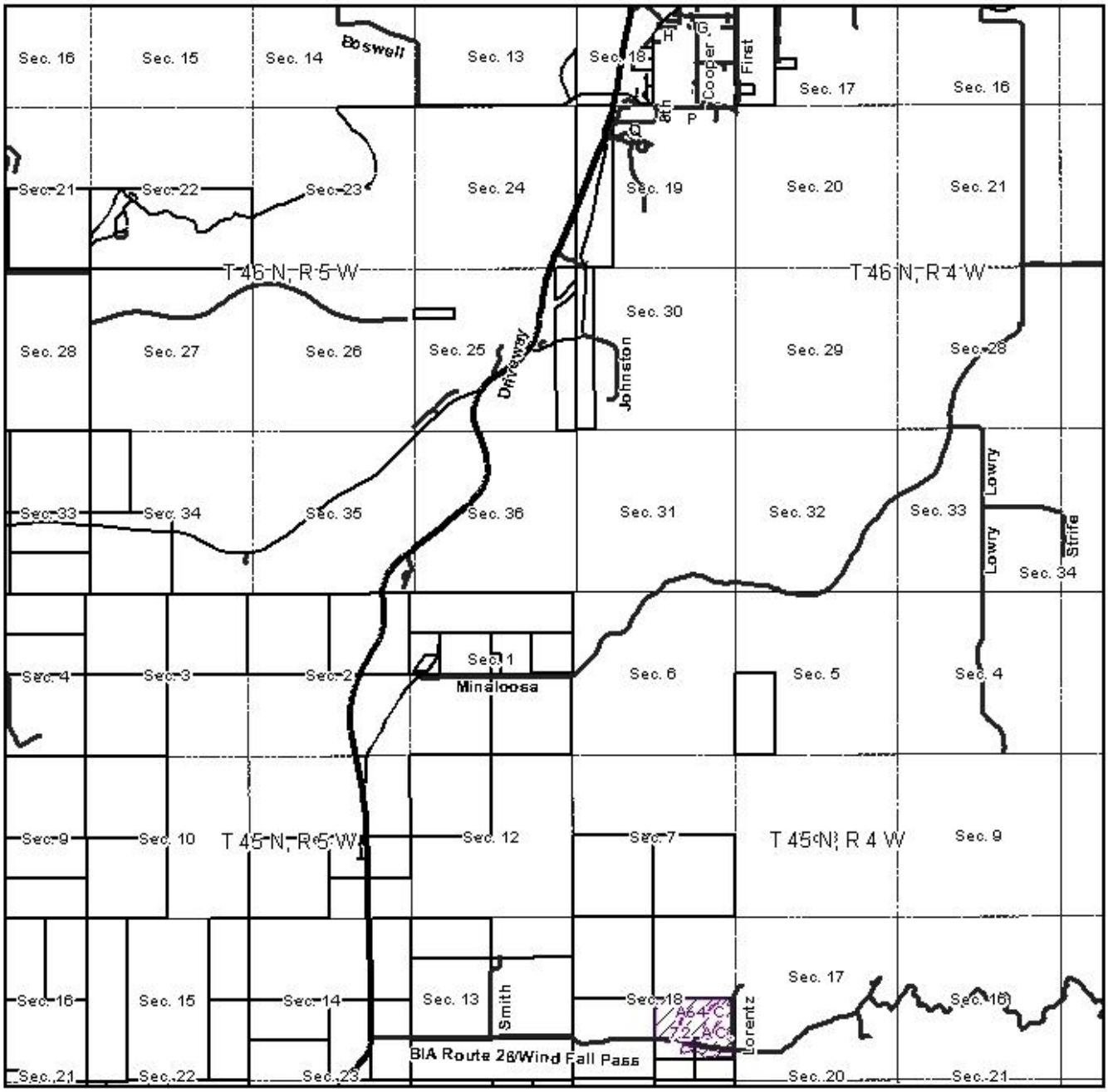

0 1 2 4 Miles

Legend

Highways

Gravel Roads

replant & spray

Trust Lands

Public Land Survey

N
W E
S

The information depicted on this map is the result of digital analysis performed on a database consisting of information from a variety of governmental and other credible sources. The accuracy of the information presented is limited to the collective accuracy of the database on the date of the analysis. The information is believed to be accurate and reasonable efforts have been made to ensure the accuracy of the map. However, the Coeur d'Alene Tribe expressly disclaims responsibility for damages or liability that may arise from the use of this map. This product is the property of the Coeur d'Alene Tribe and its use is hereby restricted. In particular, only those parties who have received express written permission from the Coeur d'Alene Tribe may disseminate, copy, publish or release the information contained herein.

File Name: nboothe\MapPromise.mxd
For information on this map or other maps please contact us at nboothe@cdatribe-nsn.gov

CONFIDENTIAL AND PROPRIETARY. UNAUTHORIZED USE PROHIBITED.

Date: 3/23/2011
Map by Nboothe

Access Map
Moose Paddle Logging Unit
Coeur d'Alene Reservation

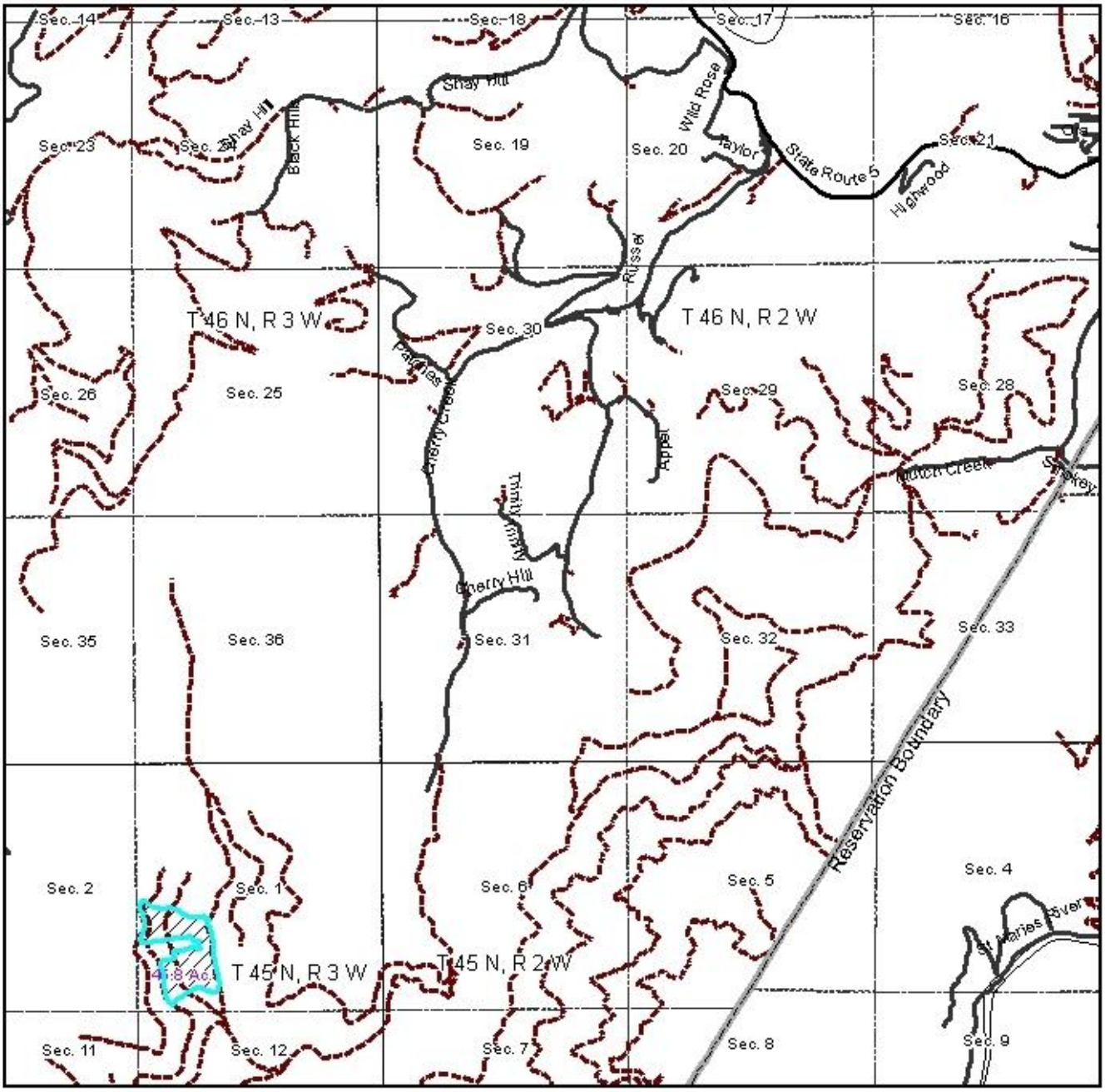

0 0.5 1 2 Miles

Legend

- Highways
- Gravel Roads
- Dirt Roads
- Planting
- PublicLandSurvey

N W E S

The information depicted on this map is the result of digital analysis performed on a database consisting of information from a variety of governmental and other credible sources. The accuracy of the information presented is limited to the collective accuracy of the database on the date of the analysis. The information is believed to be accurate and reasonable efforts have been made to ensure the accuracy of the map. However, the Coeur d'Alene Tribe expressly disclaims responsibility for damages or liability that may arise from the use of this map. This product is the property of the Coeur d'Alene Tribe and its use is thereby restricted. In particular, only those parties who have received express written permission from the Coeur d'Alene Tribe may disseminate, copy, publish or release the information contained herein.

File Name: nboothe4-lupPortrait.mxd
For information on this map or other maps please contact us at nboothe@cdatribe-nsn.gov

CONFIDENTIAL AND PROPRIETARY. UNAUTHORIZED USE PROHIBITED.

Map by Nboothe
Date: 3/14/2011

Access Map
Evans Creek Re-plant
Coeur d'Alene Reservation

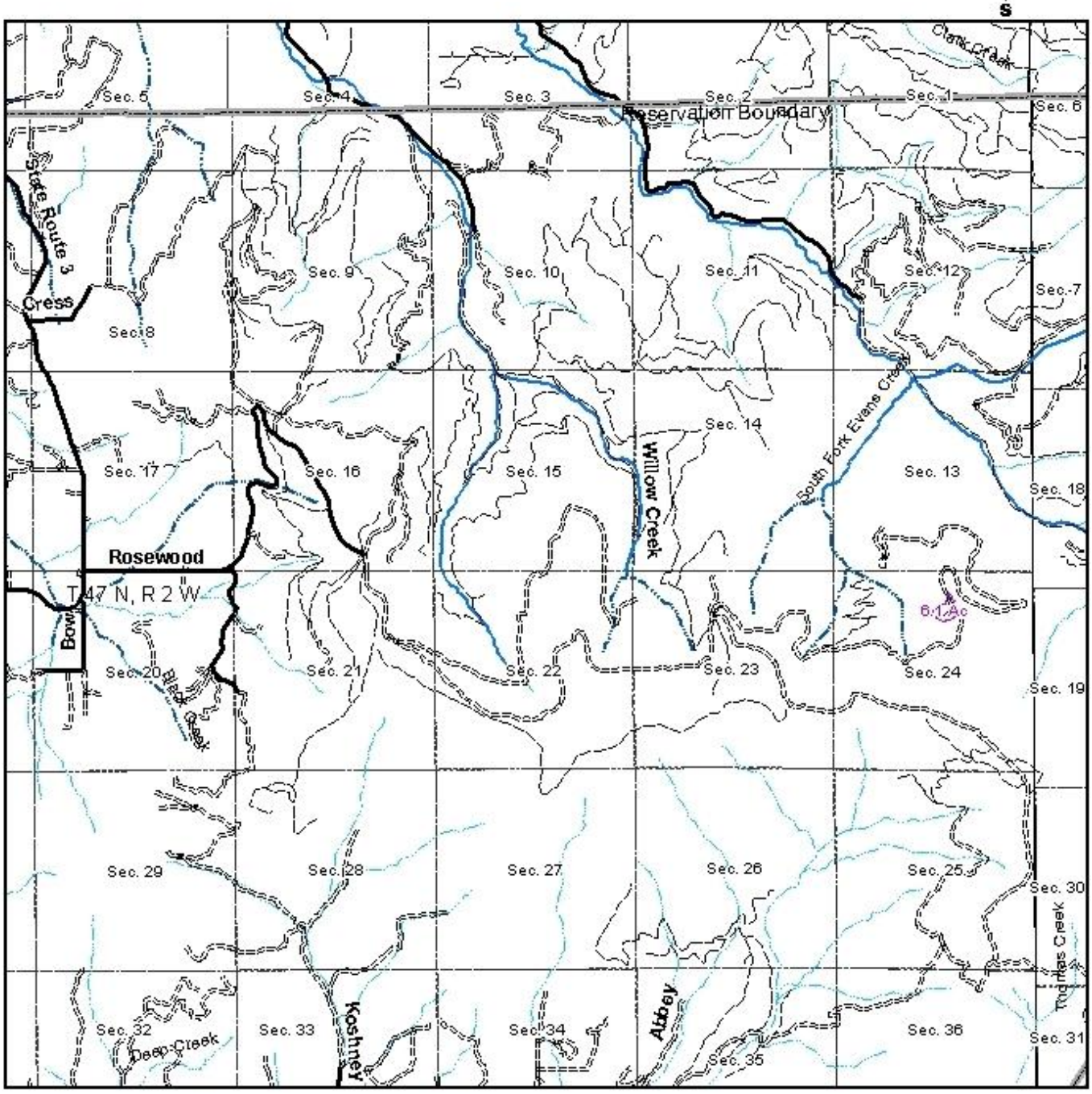

0 0.5 1 2 Miles

Legend

Plant Spray

PublicLandSurvey

The information depicted on this map is the result of digital analysis performed on a database consisting of information from a variety of governmental and other credible sources. The accuracy of the information presented is limited to the collective accuracy of the database on the date of the analysis. The information is believed to be accurate and reasonable efforts have been made to ensure the accuracy of the map. However, the Coeur d'Alene Tribe expressly disclaims responsibility for damages or liability that may arise from the use of this map. This product is the property of the Coeur d'Alene Tribe and its use is thereby restricted. In particular, only those parties who have received express written permission from the Coeur d'Alene Tribe may disseminate, copy, publish or release the information contained herein.

File Name: nboothe4-LapPortrait.mxd
For information on this map or other maps please contact us at nboothe@coeurdalene-nsn.gov

CONFIDENTIAL AND PROPRIETARY. UNAUTHORIZED USE PROHIBITED.

Map by Nboothe

Date: 3/14/2011

Access Map
Tensed Block
Coeur d'Alene Reservation

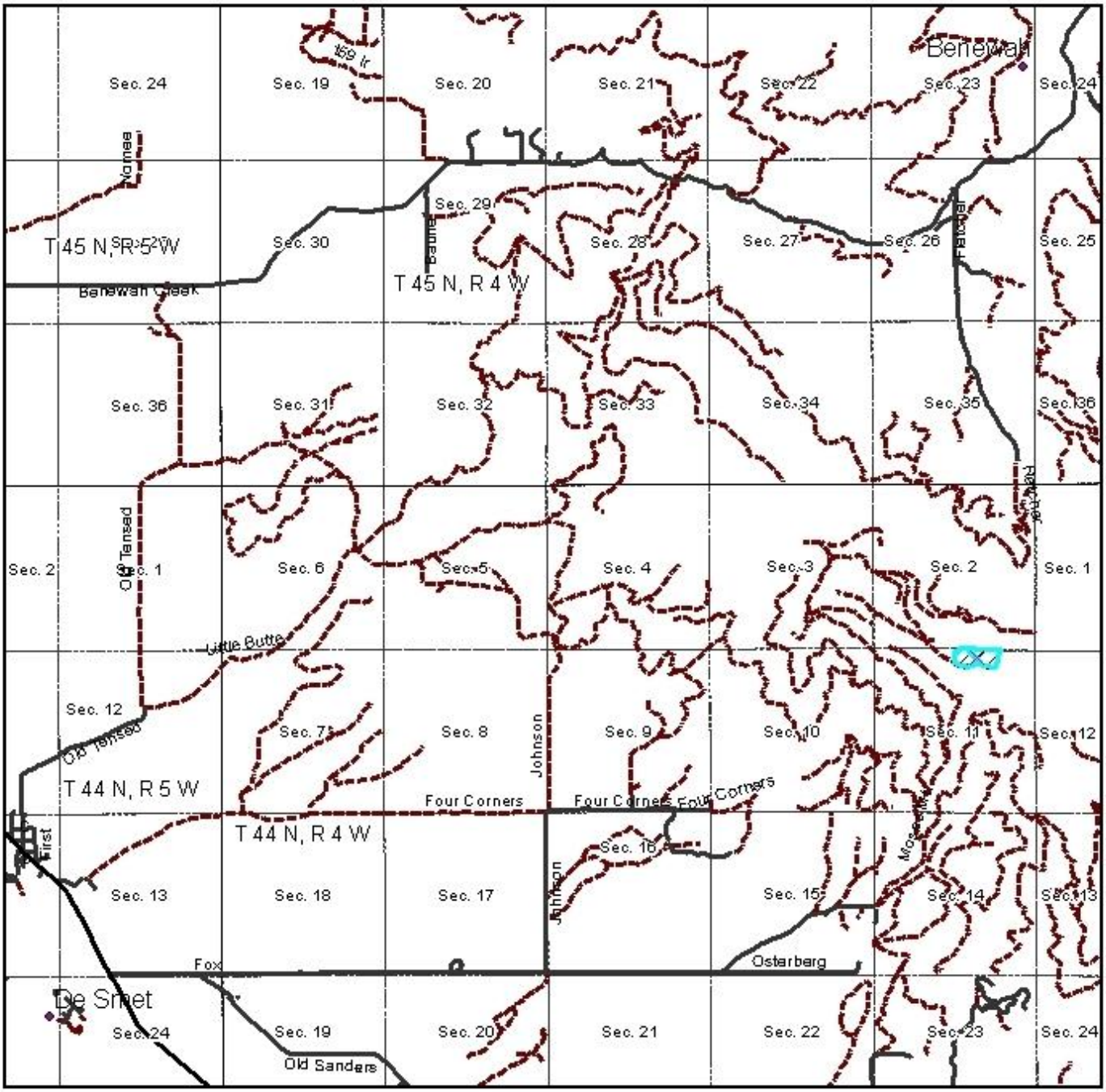

Legend

- Highways
- Gravel Roads
- Dirt Roads
- Plant Spray
- PublicLandSurvey

0 0.5 1 2 Miles

N W E

The information appearing on this map is the result of digital analysis performed on a database consisting of information from a variety of governmental and other credible sources. The accuracy of the information presented is limited to the collective accuracy of the database on the date of the analysis. The information is believed to be accurate and reasonable efforts have been made to ensure the accuracy of the map. In viewing the Coeur d'Alene Tribe assumes no liability for damages or liability that may arise from the use of this map. This product is the property of the Coeur d'Alene Tribe and is not to be sold, bartered, or trade. In particular, only those parties who have received express written permission from the Coeur d'Alene Tribe may disseminate, copy, publish or release the information contained herein.

File name: nboothe4-tp5r5w.mxd
For information on this map or other maps please contact us at nboothe@cdatribe-nsn.gov

CONFIDENTIAL AND PROPRIETARY. UNAUTHORIZED USE PROHIBITED.

Map by Nboothe